












Includes material © Planet Labs Netherlands B.V., reproduced under licence from Planet and Geoplex, all rights reserved 2022, Includes material © State of Queensland (Department of Natural Resources and Mines, Manufacturing and Regional and Rural Development); © Commonwealth of Australia (Geoscience Australia), 2026.

DLK005 Peninsular Burn 2026

Date: 16/01/2026



Scale 1:3,442 @A4
0 0.1 km

 Water Treatment Plant	 Pump Station	Pipeline	 Recycled	 Seqwater Property
 Reservoir	 Water Quality Monitoring Facility	 Treated	 Seqwater Recreation Area	 Seqwater Catchment Boundary
		 Raw		

Disclaimer:
Seqwater makes no representation or warranty as to the accuracy, completeness, reliability or suitability of the GIS data and any other information provided by Seqwater for any specific purpose and disclaims any responsibility or liability for any expenses, losses, damages and costs which may be suffered or incurred as a result of or in connection with using or relying on the data or the information provided by Seqwater. Please ensure the map attached accurately represents the location of proposed works. If you have any queries, please contact Seqwater.

Copyright of data is as follows:
Cadastral (c) 2026 Department of Resources
2026 Aerial Photography (c) QGIS Spatial Imagery Subscription Plan