















# South East Queensland Water Grid

## Legend

	Northern Pipeline Interconnector		Bulk Water Storage Reservoirs
	Western Corridor Recycled Water Scheme		Water Treatment Plants (WTP) - connected to grid
	Southern Regional Water Pipeline		Water Treatment Plants (WTP) - off-grid
	Eastern Pipeline Interconnector		Water Treatment Plants (WTP) - other
	Network Integration Pipeline		Purified Recycled Water Treatment Plants
	Other bulk water pipelines connecting the SEQ Water Grid		Desalination Plant
	Local Government boundary		Power Stations

### Water Treatment Plants (WTP)

1	Amity Point
2	Beaudesert
3	Boonah Kalbar
4	Canungra
5	Capalaba
6	Dayboro
7	Dunwich
8	Esk
9	Ewen Maddock
10	Hinze Dam
11	Image Flat
12	Jimna
13	Kenilworth
14	Kilcoy
15	Kirkleagh
16	Kooralbyn
17	Landers Shute
18	Linville
19	Lowood
20	Maroon Dam
21	Molendinar
22	Moogerah

23	Mount Crosby East Bank
24	Mount Crosby West Bank
25	Mudgeeraba
26	Noosa
27	North Pine
28	North Stradbroke (Minjerribah)
29	Point Lookout
30	Rathdowney
31	Somerset Dam (Township)
32	Wivenhoe Dam

### Desalination Plant

33	Gold Coast
----	------------

### Purified Recycled Water Treatment Plants

34	Bundamba
35	Gibson Island
36	Luggage Point

### Power Stations

37	Tarong
38	Swanbank

### Reservoirs

39	Alexandra Hills
40	Aspley
41	Camerons Hill
42	Cooroorra
43	Ferntree
44	Greenbank
45	Green Hill
46	Heinemann Road
47	Holts Hill
48	Kimberley Park
49	Kuraby
50	Molendinar
51	Mt Cotton
52	Narangba
53	Robina
54	Sparkes Hill
55	Stapylton
56	Wellers Hill

