




































Department of Natural Resources, Mining and Energy, Includes material © State of Queensland (Department of Resources); © Commonwealth of Australia (Geoscience Australia), 2025., © State of Queensland (Department of Resources) 2023, Includes material © Planet Labs Netherlands B.V., reproduced under licence from Planet and Geoplay, all rights reserved 2022.

Seqwater Web Map



Scale 1:13,315 @ A3  
0 0.4 km

 Water Treatment Plant	<b>Pipeline</b>	 Seqwater Recreation Area	<b>Roads and tracks</b>	 Secondary	 Mall	 Walkway	 Restricted Access Track	 Bridges
 Reservoir	 Treated	 Seqwater Property	<b>Road classification</b>	 Connector	 Busway	 Restricted Access Walkway	 Ferry	 Green bridges
 Pump Station	 Raw	 Seqwater Catchment Boundary	 Motorway	 Local	 Bikeway	 Non-vehicular Track	 Proposed Thoroughfare	 Property
 Water Quality Monitoring Facility	 Recycled		 Highway	 Restricted Access Road	 Restricted Access Bikeway	 Track	 Tunnels	
	 Water Storage							

Disclaimer:

Seqwater makes no representation or warranty as to the accuracy, completeness, reliability or suitability of the GIS data and any other information provided by Seqwater for any specific purpose and disclaims any responsibility or liability for any expenses, losses, damages and costs which may be suffered or incurred as a result of or in connection with using or relying on the data or the information provided by Seqwater. Please ensure the map attached accurately represents the location of proposed works. If you have any queries, please contact Seqwater.

Copyright of data is as follows:

Cadastre (c) 2025 Department of Resources.  
2025 Aerial Photography (c) QSIQ Spatial Imagery Subscription Plan