



















































































Seqwater Planned Burn DWY005 2023 Map

 Scale 1:8,415 @ A3 0 0.2 km	<table><tr><td> Water Treatment Plant</td><td rowspan="4">Pipeline</td><td> Treated</td><td> Seqwater Recreation Area</td></tr><tr><td> Reservoir</td><td> Raw</td><td> Seqwater Property</td></tr><tr><td> Pump Station</td><td> Recycled</td><td> Seqwater Catchment Boundary</td></tr><tr><td> Water Quality Monitoring Facility</td><td> Water Storage</td><td></td></tr></table>	 Water Treatment Plant	Pipeline	 Treated	 Seqwater Recreation Area	 Reservoir	 Raw	 Seqwater Property	 Pump Station	 Recycled	 Seqwater Catchment Boundary	 Water Quality Monitoring Facility	 Water Storage		<table><tr><td>Contours 5m</td><td>Access Track / Firebreak Status</td><td>Gate Status</td><td>AIIMS Locations</td></tr><tr><td> Index Contour</td><td> Constructed</td><td> Undefined</td><td> Unlocked</td></tr><tr><td> Intermediate Contour</td><td> Proposed</td><td> Recreation Facility Info</td><td> Wildfire</td></tr><tr><td> QPWS Roads</td><td></td><td> Locked</td><td> Assembly Area</td></tr></table>	Contours 5m	Access Track / Firebreak Status	Gate Status	AIIMS Locations	 Index Contour	 Constructed	 Undefined	 Unlocked	 Intermediate Contour	 Proposed	 Recreation Facility Info	 Wildfire	 QPWS Roads		 Locked	 Assembly Area	<table><tr><td> Staging Area</td></tr><tr><td> Water Point</td></tr><tr><td> Water Point</td></tr><tr><td> Fire Location</td></tr><tr><td> Base Camp</td></tr></table>	 Staging Area	 Water Point	 Water Point	 Fire Location	 Base Camp	<p>Disclaimer:</p> <p>Seqwater makes no representation or warranty as to the accuracy, completeness, reliability or suitability of the GIS data and any other information provided by Seqwater for any specific purpose and disclaims any responsibility or liability for any expenses, losses, damages and costs which may be suffered or incurred as a result of or in connection with using or relying on the data or the information provided by Seqwater. Please ensure the map attached accurately represents the location of proposed works. If you have any queries, please contact Seqwater.</p> <p>Copyright of data is as follows:</p> <p>Cadastre (c) 2023 Department of Resources. 2023 Aerial Photography (c) QSIQ Spatial Imagery Subscription Plan</p>
 Water Treatment Plant	Pipeline	 Treated		 Seqwater Recreation Area																																		
 Reservoir		 Raw		 Seqwater Property																																		
 Pump Station		 Recycled		 Seqwater Catchment Boundary																																		
 Water Quality Monitoring Facility		 Water Storage																																				
Contours 5m	Access Track / Firebreak Status	Gate Status	AIIMS Locations																																			
 Index Contour	 Constructed	 Undefined	 Unlocked																																			
 Intermediate Contour	 Proposed	 Recreation Facility Info	 Wildfire																																			
 QPWS Roads		 Locked	 Assembly Area																																			
 Staging Area																																						
 Water Point																																						
 Water Point																																						
 Fire Location																																						
 Base Camp																																						