





























Seqwater FMT Map- Joint Neighbour Burn and Pre Burn Trail maintenance requirements

Date: 18/08/2022

 <p>Scale 1:28,899 @ A3 0 0.8 km</p>	<table border="0"> <tr> <td>Areas</td> <td> Override 3</td> <td> Seqwater Recreation Area</td> <td rowspan="3">Seqwater Property</td> </tr> <tr> <td>Points</td> <td> Override 1</td> <td> Seqwater Licence Area</td> </tr> <tr> <td></td> <td> Override 2</td> <td> Water Storage</td> </tr> <tr> <td></td> <td>Lines</td> <td> Override 1</td> <td></td> </tr> <tr> <td></td> <td></td> <td> Override 2</td> <td></td> </tr> <tr> <td></td> <td></td> <td> Override 3</td> <td></td> </tr> </table>	Areas	 Override 3	 Seqwater Recreation Area	Seqwater Property	Points	 Override 1	 Seqwater Licence Area		 Override 2	 Water Storage		Lines	 Override 1				 Override 2				 Override 3		<p>Seqwater makes no representation or warranty as to the accuracy, completeness, reliability or suitability of the GIS data and any other information provided by Seqwater for any specific purpose and disclaims any responsibility or liability for any expenses, losses, damages and costs which may be suffered or incurred as a result of or in connection with using or relying on the data or the information provided by Seqwater. Please ensure the map attached accurately represents the location of proposed works. If you have any queries, please contact Seqwater.</p> <p>Copyright of data is as follows:</p> <p>Cadastre (c) 2019 Department of Environmental Resource Management. 2015 Aerial Photography (c) QSIC Spatial Imagery Subscription Plan</p>
Areas	 Override 3	 Seqwater Recreation Area	Seqwater Property																					
Points	 Override 1	 Seqwater Licence Area																						
	 Override 2	 Water Storage																						
	Lines	 Override 1																						
		 Override 2																						
		 Override 3																						