



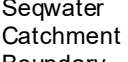























© State of Queensland (Department of Resources) 2021, Includes material © Planet Labs Netherlands B.V., reproduced under licence from Planet and Geoplex, all rights reserved 2021., Includes material © State of Queensland (Department of Resources); © Commonwealth of Australia (Geoscience Australia), 2021.

DWI008 OSheas Gully 2021



Scale 1:4,406 @ A3  
0 0.12 km

 Seqwater Recreation Area	 Seqwater Catchment Boundary	 Recreation Facility Info	 Proposed	<b>AIMS Locations</b>	 Water Point	 Wildfire	 Biodiversity Zone - High Value Regrowth
 Seqwater Licence Area	<b>Gate</b>	 Access Track / Firebreak	 QPWS Roads	 Assembly Area	<b>Burn Area</b>	 Biodiversity Zone - Regional Ecosystem	
 Seqwater Property	 Locked	 Undefined	 Fire Location	 Base Camp	 Completed		
	 Unlocked	 Constructed	 Water Point	 Staging Area	 Proposed		

Disclaimer:

Seqwater makes no representation or warranty as to the accuracy, completeness, reliability or suitability of the GIS data and any other information provided by Seqwater for any specific purpose and disclaims any responsibility or liability for any expenses, losses, damages and costs which may be suffered or incurred as a result of or in connection with using or relying on the data or the information provided by Seqwater. Please ensure the map attached accurately represents the location of proposed works. If you have any queries, please contact Seqwater.

Copyright of data is as follows:

Cadastre (c) 2019 Department of Environmental Resource Management. 2016 Aerial Photography (c) QSIIC Spatial Imagery Subscription Plan