






















Includes material © Planet Labs Netherlands B.V., reproduced under licence from Planet and Geoplex, all rights reserved 2021., Includes material © State of Queensland (Department of Resources); © Commonwealth of Australia (Geoscience Australia), 2021.

Planned Burn DEM006 2021

 Scale 1:2,345 @ A3 0 0.06 km	<table><tr><td data-bbox="394 1749 706 2026">Lines Override 1 Seqwater Recreation Area Dam Wall</td><td data-bbox="706 1749 2502 2026"><table><tr><td data-bbox="706 1749 810 1822"></td><td data-bbox="810 1749 2502 1822">Water Storage</td></tr><tr><td data-bbox="706 1822 810 1896"></td><td data-bbox="810 1822 2502 1896">Seqwater Property</td></tr><tr><td data-bbox="706 1896 810 1969"></td><td data-bbox="810 1896 2502 1969">Seqwater Catchment Boundary</td></tr></table></td></tr></table>	Lines Override 1 Seqwater Recreation Area Dam Wall	<table><tr><td data-bbox="706 1749 810 1822"></td><td data-bbox="810 1749 2502 1822">Water Storage</td></tr><tr><td data-bbox="706 1822 810 1896"></td><td data-bbox="810 1822 2502 1896">Seqwater Property</td></tr><tr><td data-bbox="706 1896 810 1969"></td><td data-bbox="810 1896 2502 1969">Seqwater Catchment Boundary</td></tr></table>		Water Storage		Seqwater Property		Seqwater Catchment Boundary	<p>Disclaimer:</p> <p>Seqwater makes no representation or warranty as to the accuracy, completeness, reliability or suitability of the GIS data and any other information provided by Seqwater for any specific purpose and disclaims any responsibility or liability for any expenses, losses, damages and costs which may be suffered or incurred as a result of or in connection with using or relying on the data or the information provided by Seqwater. Please ensure the map attached accurately represents the location of proposed works. If you have any queries, please contact Seqwater.</p> <p>Copyright of data is as follows:</p> <p>Cadastral (c) 2019 Department of Environmental Resource Management. 2016 Aerial Photography (c) QSIQ Spatial Imagery Subscription Plan</p>
Lines Override 1 Seqwater Recreation Area Dam Wall	<table><tr><td data-bbox="706 1749 810 1822"></td><td data-bbox="810 1749 2502 1822">Water Storage</td></tr><tr><td data-bbox="706 1822 810 1896"></td><td data-bbox="810 1822 2502 1896">Seqwater Property</td></tr><tr><td data-bbox="706 1896 810 1969"></td><td data-bbox="810 1896 2502 1969">Seqwater Catchment Boundary</td></tr></table>		Water Storage		Seqwater Property		Seqwater Catchment Boundary			
	Water Storage									
	Seqwater Property									
	Seqwater Catchment Boundary									