





Includes material © State of Queensland (Department of Resources); © Commonwealth of Australia (Geoscience Australia); 2024, Includes material © Planet Labs Netherlands B.V., reproduced under licence from Planet and Geoplex all rights reserved 2022.

Seqwater Planned Burn DGC005 2023 Dam Wall Map


Date: 16/04/2024




Scale 1:3,636 @ A4
0 0.1 km


 Water Treatment Plant


 Reservoir


 Pump Station


 Water Quality Monitoring Facility


Pipeline


 Treated


 Raw

 Recycled


 Water Storage


 Seqwater Recreation Area

 Seqwater Property


 Seqwater Catchment Boundary


Access Track / Firebreak Status

 QPWS Roads


 Proposed


 Undefined


 Recreation Facility Info

 Constructed

Gate Status


 Locked

 Unlocked


 Wildfire


AIIMS Locations


 Assembly Area

 Base Camp

 Staging Area

 Water Point

 Water Point

 Fire Location

Disclaimer:

Seqwater makes no representation or warranty as to the accuracy, completeness, reliability or suitability of the GIS data and any other information provided by Seqwater for any specific purpose and disclaims any responsibility or liability for any expenses, losses, damages and costs which may be suffered or incurred as a result of or in connection with using or relying on the data or the information provided by Seqwater. Please ensure the map attached accurately represents the location of proposed works. If you have any queries, please contact Seqwater.

Copyright of data is as follows:

Cadastral (c) 2024 Department of Resources
2024 Aerial Photography (c) QSI Spatial
Imagery Subscription Plan