
























Seqwater Planned Burn Map DWY006 2025 Phase 1-2-3



Scale 1:13,251 @ A3

0 0.4 km

 Water Treatment Plant	 Water Quality Monitoring Facility	 Recycled	 Seqwater Catchment Boundary	Access Track / Firebreak Status	 Undefined	Gate Status	AIIMS Locations	 Water Point			
 Reservoir	Pipeline	 Water Storage	 Property Labels		 Recreation Facility Info				 Locked	 Assembly Area	 Water Point
 Pump Station		 Treated	 Seqwater Recreation Area								
	 Raw	 Seqwater Property	 QPWS Roads	 Constructed	 Staging Area						
				 Proposed							

Disclaimer:

Seqwater makes no representation or warranty as to the accuracy, completeness, reliability or suitability of the GIS data and any other information provided by Seqwater for any specific purpose and disclaims any responsibility or liability for any expenses, losses, damages and costs which may be suffered or incurred as a result of or in connection with using or relying on the data or the information provided by Seqwater. Please ensure the map attached accurately represents the location of proposed works. If you have any queries, please contact Seqwater.

Copyright of data is as follows:

Cadastre (c) 2025 Department of Resources.
2025 Aerial Photography (c) QSIQ Spatial Imagery Subscription Plan