




Seqwater, Department of Natural Resources, Mining and Energy, Includes material © State of Queensland (Department of Resources); © Commonwealth of Australia (Geoscience Australia), 2025., © State of Queensland (Department of Resources) 2023, Includes material © Planet Labs Netherlands B.V., reproduced under licence from Planet and Geoplex, all rights reserved 2022., © State of Queensland (Department of Resources) 2024


Seqwater Planned Burn Map





Scale 1:7,272 @ A3

0 0.2 km


 Water Treatment Plant


 Reservoir

 Pump Station

 Water Quality Monitoring Facility

Pipeline

 Treated

 Raw

 Recycled

 Water Storage

 Seqwater Recreation Area


 Seqwater Property


 Seqwater Catchment Boundary

 Seqwater Licence Site


 Seqwater Property


 Seqwater Easements

 Property


 Wildfire


 Assembly Area


 Base Camp

 Staging Area

AIIMS Locations

 Water Point


 Water Point


 Fire Location


 QPWS Roads

Access Track / Firebreak Status


 Constructed


 Proposed


 Undefined

 Recreation Facility Info

Gate Status

 Locked

 Unlocked

 State Border

Disclaimer:

Seqwater makes no representation or warranty as to the accuracy, completeness, reliability or suitability of the GIS data and any other information provided by Seqwater for any specific purpose and disclaims any responsibility or liability for any expenses, losses, damages and costs which may be suffered or incurred as a result of or in connection with using or relying on the data or the information provided by Seqwater. Please ensure the map attached accurately represents the location of proposed works. If you have any queries, please contact Seqwater.

Copyright of data is as follows:

Cadastre (c) 2025 Department of Resources.
2025 Aerial Photography (c) QSIC Spatial Imagery Subscription Plan