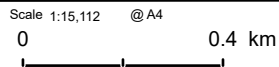














Date: 14/01/2025





 Seqwater Recreation Area
 Seqwater Property
 Seqwater Catchment Boundary
 Seqwater Property
 Seqwater Licence Area
 Seqwater Easements
 Seqwater Licence Site

 Biodiversity
Zone - High
Value Regrowth

 Biodiversity
Zone - Regional
Ecosystem

 Wildfire

 Water Point
 Fire Location

Disclaimer:

Sequator makes no representation or warranty as to the accuracy, completeness, reliability or suitability of the GIS data and any other information provided by Sequator for any specific purpose and disclaims any responsibility or liability for any expenses, losses, damages and costs which may be suffered or incurred as a result of or in connection with using or relying on the data or the information provided by Sequator. Please ensure the map attached accurately represents the location of proposed works. If you have any queries, please contact Sequator.

Copyright of data is as follows:

Cadastre (c) 2025 Department of Resources
2025 Aerial Photography (c) QGIS Spatial
Imagery Subscription Pty