

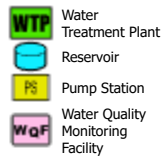


DNP008 NPD WTP 2025



Date: 16/01/2025



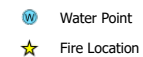
Scale 1:8,587 @ A4
0 0.2 km



Pipeline



AIIMS Locations



Disclaimer:
Seqwater makes no representation or warranty as to the accuracy, completeness, reliability or suitability of the GIS data and any other information provided by Seqwater for any specific purpose and disclaims any responsibility or liability for any expenses, losses, damages and costs which may be suffered or incurred as a result of or in connection with using or relying on the data or the information provided by Seqwater. Please ensure the map attached accurately represents the location of proposed works. If you have any queries, please contact Seqwater.

Copyright of data is as follows:
Cadastre (c) 2025 Department of Resources
2025 Aerial Photography (c) QGIS Spatial Imagery Subscription Plan