


































Seqwater, Includes material © State of Queensland (Department of Resources); © Commonwealth of Australia (Geoscience Australia), 2025., Includes material © Planet Labs Netherlands B.V., reproduced under licence from Planet and Geoplex, all rights reserved 2022.

Seqwater Web Map

Date: 24/04/2025

  Scale 1:5,705 @ A3 0 0.16 km	<div><div> Water Treatment Plant</div><div> Reservoir</div><div> Pump Station</div><div> Water Quality Monitoring Facility</div></div> <div><div> Raw</div><div> Recycled</div><div> Water Storage</div><div> Seqwater Recreation Area</div><div> Seqwater Catchment Boundary</div></div> <div><div> Treated</div></div>	<div><div> Recreation Facility Info</div><div> QPWS Roads</div></div> <div><div> Access Track / Firebreak Status</div><div> Constructed</div><div> Proposed</div></div>	<div><div> Undefined</div></div> <div><div> Gate Status</div><div> Locked</div><div> Unlocked</div><div> Seqwater Property</div></div>	<div><div> Burn Area (Post AIIMS Locations 2020)</div><div> Completed</div><div> Proposed</div><div> Biodiversity Zone - High Value Regrowth</div></div>	<div><div> Assembly Area</div><div> Base Camp</div><div> Staging Area</div><div> Water Point</div><div> Water Point</div><div> Fire Location</div></div>	<p>Seqwater makes no representation or warranty as to the accuracy, completeness, reliability or suitability of the GIS data and any other information provided by Seqwater for any specific purpose and disclaims any responsibility or liability for any expenses, losses, damages and costs which may be suffered or incurred as a result of or in connection with using or relying on the data or the information provided by Seqwater. Please ensure the map attached accurately represents the location of proposed works. If you have any queries, please contact Seqwater.</p> <p>Copyright of data is as follows:</p> <p>Cadastrre (c) 2025 Department of Resources Management. 2025 Aerial Photography (c) QSIC Spatial Imagery Subscription Plan</p>
--	--	--	---	--	--	---