

















Seqwater Planned Burn DHZ005 2022 Map

Date: 12/07/2022



Scale 1:14,449 @ A3
0 0.4 km

Areas Override 1 Pipeline Raw Seqwater Recreation Area Seqwater Licence Area	 Dam Wall  Water Storage Seqwater Property Seqwater Catchment Boundary	Gate  Locked  Unlocked  Recreation Facility Info Access Track / Firebreak  Undefined	 Constructed  Proposed  QPWS Roads  Fire Location  Water Point	AIMS Locations  Assembly Area  Base Camp  Staging Area  Water Point
-----------------------------------------------------------------------------------------------------------	---------------------------------------------------------------------------------------------------------------------------------------------------------------------------------------------------------------------------------------------------------------------	-------------------------------------------------------------------------------------------------------------------------------------------------------------------------------------------------------------------------------------------------------------------------------------------------------------------------------------------------------------------------------------------------------------------------------------------------------------------------------------------	--------------------------------------------------------------------------------------------------------------------------------------------------------------------------------------------------------------------------------------------------------------------------------------------------------------------------------------------------------------------------------------------------------------------------------------------------------------------------------------------------------------------------------------------------------	------------------------------------------------------------------------------------------------------------------------------------------------------------------------------------------------------------------------------------------------------------------------------------------------------------------------------------------------------------------------------------------------------------------------------------------------------------------------

Seqwater makes no representation or warranty as to the accuracy, completeness, reliability or suitability of the GIS data and any other information provided by Seqwater for any specific purpose and disclaims any responsibility or liability for any expenses, losses, damages and costs which may be suffered or incurred as a result of or in connection with using or relying on the data or the information provided by Seqwater. Please ensure the map attached accurately represents the location of proposed works. If you have any queries, please contact Seqwater.

Copyright of data is as follows:
Cadastre (c) 2019 Department of Environmental Resource Management. 2015 Aerial Photography (c) QSIC Spatial Imagery Subscription Plan