






















Includes material © State of Queensland (Department of Resources); © Commonwealth of Australia (Geoscience Australia), 2023, Includes material © 2023 Planet Labs PBC. All rights reserved.

Hayes/Billies Burn Block DWI008

Date: 25/07/2023

 <p>Scale 1:7,196 @ A4</p> <p>0 0.2 km</p>	<table border="0"> <tr> <td data-bbox="347 1966 550 2168"> <p>WTP Water Treatment Plant</p> <p> Reservoir</p> <p>PS Pump Station</p> <p>WqF Water Quality Monitoring Facility</p> </td> <td data-bbox="550 1966 774 2168"> <p>Pipeline</p> <p> Treated</p> <p> Raw</p> <p> Recycled</p> </td> <td data-bbox="774 1966 1257 2168"> <p> Seqwater Property</p> <p> Seqwater Catchment Boundary</p> </td> </tr> </table>	<p>WTP Water Treatment Plant</p> <p> Reservoir</p> <p>PS Pump Station</p> <p>WqF Water Quality Monitoring Facility</p>	<p>Pipeline</p> <p> Treated</p> <p> Raw</p> <p> Recycled</p>	<p> Seqwater Property</p> <p> Seqwater Catchment Boundary</p>	<p><small>Disclaimer:</small> Seqwater makes no representation or warranty as to the accuracy, completeness, reliability or suitability of the GIS data and any other information provided by Seqwater for any specific purpose and disclaims any responsibility or liability for any expenses, losses, damages and costs which may be suffered or incurred as a result of or in connection with using or relying on the data or the information provided by Seqwater. If you have any queries, please contact Seqwater.</p> <p><small>Cadastral (c) 2023 Department of Resources. 2023 Aerial Photography (c) QSIQ Spatial Imagery Subscription Plan</small></p>
<p>WTP Water Treatment Plant</p> <p> Reservoir</p> <p>PS Pump Station</p> <p>WqF Water Quality Monitoring Facility</p>	<p>Pipeline</p> <p> Treated</p> <p> Raw</p> <p> Recycled</p>	<p> Seqwater Property</p> <p> Seqwater Catchment Boundary</p>			