


















Includes material © State of Queensland (Department of Resources); © Commonwealth of Australia (Geoscience Australia), 2023., Includes material © 2023 Planet Labs PBC. All rights reserved.

Seqwater Planned Burn DWY005 2023 Map

Date: 20/07/2023



Scale 1:4,514 @ A3
0 0.13 km

Fire_Manage... Locked Fire_Manage... Catchment_S... Fire_Manage... Water Treatment Plant	 Reservoir  Pump Station  Water Quality Monitoring Facility Valve  Other/Undefi...  Isolation	 Flow Control  Scour  Air Control Pipeline Treated Raw	 Recycled  Water Treatment Plant (Footprint)  Water Storage  Properties With Access/Prop... Issues	 Seqwater Easements  Seqwater Licence Site  Seqwater Licence Area  Seqwater Property
--	--	---	---	---

Seqwater makes no representation or warranty as to the accuracy, completeness, reliability or suitability of the GIS data and any other information provided by Seqwater for any specific purpose and disclaims any responsibility or liability for any expenses, losses, damages and costs which may be suffered or incurred as a result of or in connection with using or relying on the data or the information provided by Seqwater. Please ensure the map attached accurately represents the location of proposed works. If you have any queries, please contact Seqwater.

Copyright of data is as follows:
Cadastral (c) 2019 Department of Environmental Resource Management. 2015 Aerial Photography (c) QSIC Spatial Imagery Subscription Plan