





















Seqwater Planned Burn DWY002 2023 Map

Date: 30/03/2023



Scale 1:9,162 @ A3
0 0.2 km

Areas	 Property	Access Track /Firebreak	 Fire Location	 Water Point
 Override 1	 Property Labels	 Undefined	 Water Point	
 Water Storage	Gate	 Constructed	AIIMS Locations	
 Seqwater Property	 Locked	 Proposed	 Assembly Area	
 Seqwater Catchment Boundary	 Unlocked	 QPWS Roads	 Base Camp	
	 Recreation Facility Info		 Staging Area	

Seqwater makes no representation or warranty as to the accuracy, completeness, reliability or suitability of the GIS data and any other information provided by Seqwater for any specific purpose and disclaims any responsibility or liability for any expenses, losses, damages and costs which may be suffered or incurred as a result of or in connection with using or relying on the data or the information provided by Seqwater. Please ensure the map attached accurately represents the location of proposed works. If you have any queries, please contact Seqwater.

Copyright of data is as follows:

Cadastre (c) 2019 Department of Environmental Resource Management. 2015 Aerial Photography (c) QSIC Spatial Imagery Subscription Plan