
























Seqwater Planned Burn DSO005/DSO006 2023 Map

 Scale 1:8,415 @ A3 0 0.2 km	<div><div><div> Water Treatment Plant</div><div> Reservoir</div><div> Pump Station</div></div><div><div> Water Quality Monitoring Facility</div><div><div><div>Pipeline</div><div> Treated</div></div></div></div></div>	<div><div><div> Raw</div><div> Recycled</div><div> Water Storage</div><div> Seqwater Recreation Area</div></div><div><div> Seqwater Property</div><div> Seqwater Catchment Boundary</div></div></div>	<div><div> Biodiversity Zone - High Value Regrowth</div><div> Biodiversity Zone - Regional Ecosystem</div></div> <div><div> Wildfire</div><div><div><div>AIIMS Locations</div><div><div> Assembly Area</div><div> Base Camp</div></div></div></div></div>	<div><div> Staging Area</div><div> Water Point</div><div> Water Point</div><div> Fire Location</div></div>	<p>Disclaimer:</p> <p>Seqwater makes no representation or warranty as to the accuracy, completeness, reliability or suitability of the GIS data and any other information provided by Seqwater for any specific purpose and disclaims any responsibility or liability for any expenses, losses, damages and costs which may be suffered or incurred as a result of or in connection with using or relying on the data or the information provided by Seqwater. Please ensure the map attached accurately represents the location of proposed works. If you have any queries, please contact Seqwater.</p> <p>Copyright of data is as follows:</p> <p>Cadastre (c) 2023 Department of Resources. 2023 Aerial Photography (c) QSIQ Spatial Imagery Subscription Plan</p>
--	---	---	--	--	--