



















Includes material © Planet Labs Netherlands B.V., reproduced under licence from Planet and Geoplex, all rights reserved 2021., Includes material © State of Queensland (Department of Resources); © Commonwealth of Australia (Geoscience Australia), 2021.

Seqwater Planned Burn DYW005 2021 Brennan House HR (Revised) Map 2021

Date: 7/09/2021



Scale 1:10,970 @ A3
0 0.3 km

Areas	 Fire Location	Gate	 Proposed
 Seqwater Licence Area	 Water Point	 Locked	 QPWS Roads
 Water Storage	AIMS Locations	 Unlocked	
 Seqwater Property	 Assembly Area	 Recreation Facility Info	
 Seqwater Catchment Boundary	 Base Camp	Access Track / Firebreak	
	 Staging Area	 Undefined	
	 Water Point	 Constructed	

Seqwater makes no representation or warranty as to the accuracy, completeness, reliability or suitability of the GIS data and any other information provided by Seqwater for any specific purpose and disclaims any responsibility or liability for any expenses, losses, damages and costs which may be suffered or incurred as a result of or in connection with using or relying on the data or the information provided by Seqwater. Please ensure the map attached accurately represents the location of proposed works. If you have any queries, please contact Seqwater.

Copyright of data is as follows:

Cadastre (c) 2019 Department of Environmental Resource Management. 2015 Aerial Photography (c) QSIC Spatial Imagery Subscription Plan