





















© State of Queensland (Department of Resources) 2021, Includes material © Planet Labs Netherlands B.V., reproduced under licence from Planet and Geopix, all rights reserved 2021., Includes material © State of Queensland (Department of Resources); © Commonwealth of Australia (Geoscience Australia), 2021., Queensland Herbarium (2018) Biodiversity Status of Pre-clearing Regional Ecosystems of Queensland, Version 11 (December 2018), State of Queensland (Department of Environment and Science).

DNP003 Beeville Rd HR 2021



Scale 1:4,690 @ A3

0 0.13 km

Lines	Seqwater Property	 Unlocked	 Constructed	 Water Point	 Staging Area	Biodiversity Zone - Regional Ecosystem
 Override 1	Seqwater Catchment Boundary	 Recreation Facility Info	 Proposed	AIIMS Locations	 Water Point	
 Seqwater Recreation Area	Gate	Access Track / Firebreak	 QPWS Roads	 Assembly Area	 Wildfire	
 Seqwater Licence Area	 Locked	 Undefined	 Fire Location	 Base Camp		

Disclaimer:

Seqwater makes no representation or warranty as to the accuracy, completeness, reliability or suitability of the GIS data and any other information provided by Seqwater for any specific purpose and disclaims any responsibility or liability for any expenses, losses, damages and costs which may be suffered or incurred as a result of or in connection with using or relying on the data or the information provided by Seqwater. Please ensure the map attached accurately represents the location of proposed works. If you have any queries, please contact Seqwater.

Copyright of data is as follows:

Cadastre (c) 2019 Department of Environmental Resource Management, 2016 Aerial Photography (c) QSIQ Spatial Imagery Subscription Plan