


























© State of Queensland (Department of Resources) 2021, Includes material © Planet Labs Netherlands B.V., reproduced under licence from Planet and Geoplyx, all rights reserved 2021., Includes material © State of Queensland (Department of Resources); © Commonwealth of Australia (Geoscience Australia), 2021., Queensland Herbarium (2013) Biodiversity Status of Pre-clearing Regional Ecosystems of Queensland, Version 11 (December 2013), State of Queensland (Department of Environment and Science).

DWI002 Lumley Hill East HR 2021



Scale 1:16,243 @ A3

0 0.4 km

<b>Lines</b>	 Override 1	 Recycled	 Seqwater Property	 Water Point	 Staging Area	 Biodiversity Zone - High Value Regrowth	 Recreation Facility Info	 Proposed
 Reservoir	 Seqwater Recreation Area	 Seqwater Licence Area	 Seqwater Catchment Boundary	<b>AIMS Locations</b>	 Water Point	 Biodiversity Zone - Regional Ecosystem	<b>Access Track /Firebreak</b>	 QPWS Roads
<b>Pipeline</b>	 Raw		 Fire Location	 Assembly Area		 Gate	 Undefined	
				 Base Camp		 Locked	 Constructed	
						 Unlocked		

Disclaimer:

Seqwater makes no representation or warranty as to the accuracy, completeness, reliability or suitability of the GIS data and any other information provided by Seqwater for any specific purpose and disclaims any responsibility or liability for any expenses, losses, damages and costs which may be suffered or incurred as a result of or in connection with using or relying on the data or the information provided by Seqwater. Please ensure the map attached accurately represents the location of proposed works. If you have any queries, please contact Seqwater.

Copyright of data is as follows:

Cadastra (c) 2019 Department of Environmental Resource Management. 2016 Aerial Photography (c) QSIIC Spatial Imagery Subscription Plan