














Samsonvale School Burn







Scale 1:12,092 @ A3
0 0.3 km





	Water Treatment Plant		Water Quality Monitoring Facility
	Reservoir		Pipeline
	Pump Station		Treated
			Raw

	Recycled
	Water Storage
	Properties With Access/Prop... Issues

	Seqwater Easements
	Seqwater Licence Site
	Seqwater Licence Area

	Seqwater Property
	Gate
	Locked
	Unlocked

	Access Track /Firebreak
	Seqwater Recreation Area
	Fire Location

	Burn Area
	Completed
	Proposed
	Wildfire

Disclaimer:
Seqwater makes no representation or warranty as to the accuracy, completeness, reliability or suitability of the GIS data and any other information provided by Seqwater for any specific purpose and disclaims any responsibility or liability for any expenses, losses, damages and costs which may be suffered or incurred as a result of or in connection with using or relying on the data or the information provided by Seqwater. Please ensure the map attached accurately represents the location of proposed works. If you have any queries, please contact Seqwater.

Copyright of data is as follows:
Cadastral (c) 2019 Department of Environmental Resource Management. 2016 Aerial Photography (c) QSIIC Spatial Imagery Subscription Plan