



































DEN-001 through 003 Contour.



Scale 1:12,406 @ A3

0 0.3 km

 Water Treatment Plant	 Pipeline	 Seqwater Easements	 Casement	 QPWS Roads	 Base Camp	 Wildfire
 Reservoir	 Raw	 Seqwater Easements (Old)	 Gate Locked	 Seqwater Recreation Area	 Staging Area	 Contours 5m
 Pump Station	 Recycled	 Seqwater Licence Site	 Gate Unlocked	 Fire Location	 Water Point	 Index Contour
 Water Quality Monitoring Facility	 Water Storage	 Seqwater Licence Area	 Recreation Facility Info	 AIMS Locations	 Burn Area Completed	 Intermediate Contour
	 Properties With Access/Prop... Issues	 Seqwater Property	 Access Track /Firebreak	 Assembly Area	 Burn Area Proposed	

Disclaimer:

Seqwater makes no representation or warranty as to the accuracy, completeness, reliability or suitability of the GIS data and any other information provided by Seqwater for any specific purpose and disclaims any responsibility or liability for any expenses, losses, damages and costs which may be suffered or incurred as a result of or in connection with using or relying on the data or the information provided by Seqwater. Please ensure the map attached accurately represents the location of proposed works. If you have any queries, please contact Seqwater.

Copyright of data is as follows:

Cadastra (c) 2019 Department of Environmental Resource Management. 2016 Aerial Photography (c) QSIc Spatial Imagery Subscription Plan