























Planned Burn DMO001 Reynold's Ck OPZ Map 2020

Date: 12/03/2020



Scale 1:2,256 @ A3  
0 0.06 km

 Water Treatment Plant	<b>Valve</b>  Other/Undefi...	<b>Pipeline</b>  Treated	 Seqwater Easements
 Reservoir	 Air Control	 Raw	 Seqwater Property
 Pump Station	 Flow Control	 Recycled	<b>Gate</b>  Locked
 Water Quality Monitoring Facility	 Isolation	 Water Storage	 Unlocked
	 Scour	 Properties With Access/Prop... Issues	 Access Track / Firebreak

Seqwater makes no representation or warranty as to the accuracy, completeness, reliability or suitability of the GIS data and any other information provided by Seqwater for any specific purpose and disclaims any responsibility or liability for any expenses, losses, damages and costs which may be suffered or incurred as a result of or in connection with using or relying on the data or the information provided by Seqwater. Please ensure the map attached accurately represents the location of proposed works. If you have any queries, please contact Seqwater.


Copyright of data is as follows:  
Cadastre (c) 2019 Department of Environmental Resource Management, 2015 Aerial Photography (c) QSIC Spatial Imagery Subscription Plan



























Planned Burn DMO002 Moogerah House ALPZ Map 2020

Date: 12/03/2020



Scale 1:2,256 @ A3  
0 0.06 km

 Water Treatment Plant	<b>Valve</b>	 Pipeline	 Seqwater Easements	 Fire Location
 Reservoir	 Other/Undefined	 Treated	 Seqwater Property	 Wildfire
 Pump Station	 Air Control	 Raw	<b>Gate</b>	
 Water Quality Monitoring Facility	 Flow Control	 Recycled	 Locked	
	 Isolation	 Water Storage	 Unlocked	
	 Scour	 Properties With Access/Property Issues	 Access Track / Firebreak	

Seqwater makes no representation or warranty as to the accuracy, completeness, reliability or suitability of the GIS data and any other information provided by Seqwater for any specific purpose and disclaims any responsibility or liability for any expenses, losses, damages and costs which may be suffered or incurred as a result of or in connection with using or relying on the data or the information provided by Seqwater. Please ensure the map attached accurately represents the location of proposed works. If you have any queries, please contact Seqwater.

Copyright of data is as follows:  
Cadastral (c) 2019 Department of Environmental Resource Management, 2015 Aerial Photography (c) QSC Spatial Imagery Subscription Plan