







Map of Pindale Rd ALPZ Sections 1 & 2.



Scale 1:3,102 @A3
0 0.09 km

-  Water
-  Treatment Plant
-  Reservoir
-  Pump Station
-  Water Quality Monitoring Facility
-  Valve

Disclaimer:
Seqwater makes no representation or warranty as to the accuracy, completeness, reliability or suitability of the GIS data and any other information provided by Seqwater for any specific purpose and disclaims any responsibility or liability for any expenses, losses, damages and costs which may be suffered or incurred as a result of or in connection with using or relying on the data or the information provided by Seqwater. Please ensure the map attached accurately represents the location of proposed works. If you have any queries, please contact Seqwater.

Copyright of data is as follows:
Cadastral (c) 2019 Department of Environmental Resource Management. 2016 Aerial Photography (c) QSI Spatial Imagery Subscription Plan